










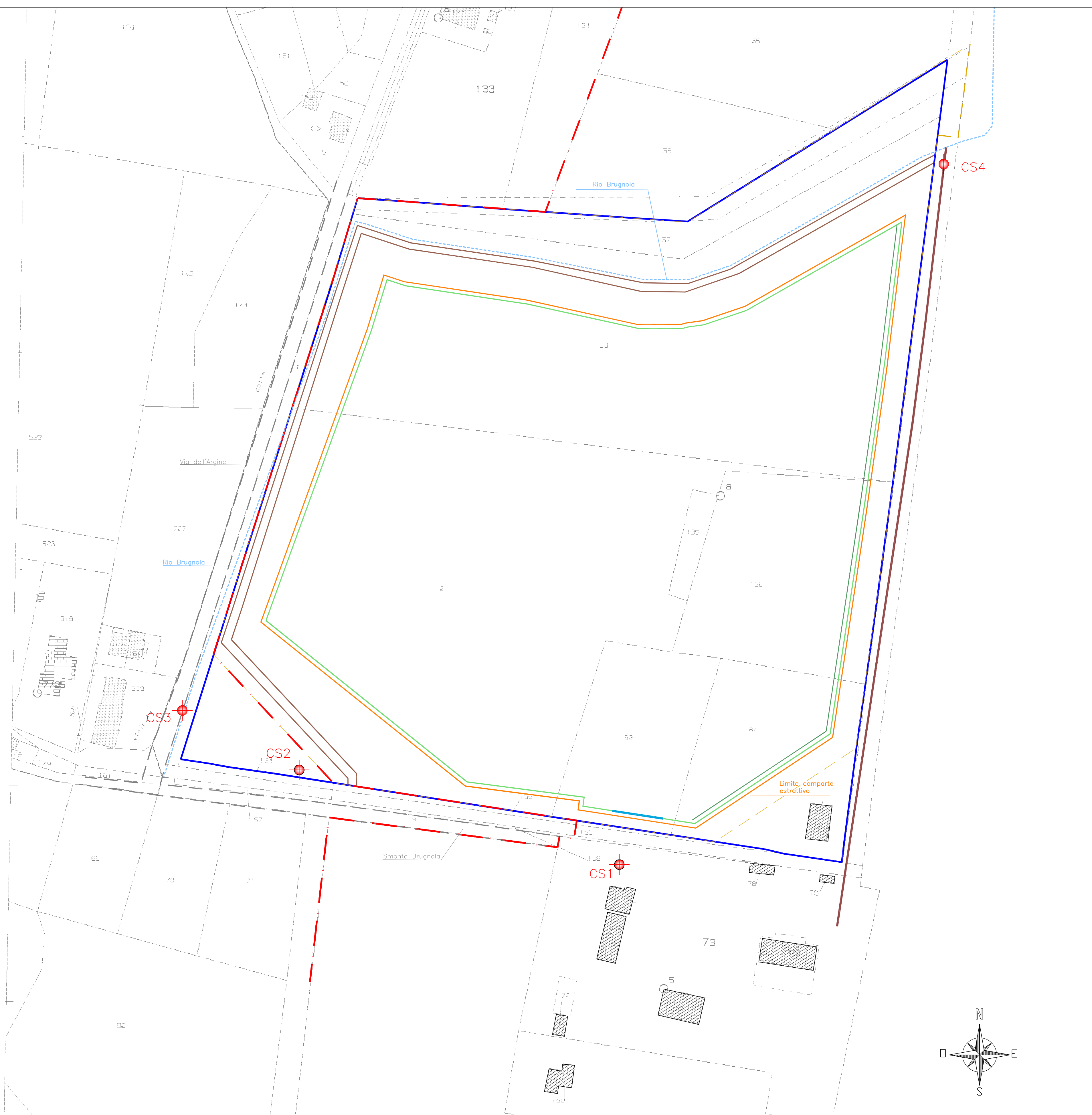




- | | |
|---|--|
|  | Limite Proprietà |
|  | Limite PAE |
|  | Limite siti di PAE var 2021 |
|  | Limite comparto estrattivo |
|  | Smonto Brugnola-Via dell'Argine |
|  | Rio Brugnola |
|  | Pista ciclabile in corso di realizzazione (Ciclovía del Secchia) |
|  | Recinzione |
|  | Cancello |
|  | Cumuli e fosso di guardia |
|  | Caposaldo di riferimento |
|  | Edifici Proprietà Calcestruzzi Corradini Spa
interni al "Cantiere Brugnola" |



Technical drawing of a road cross-section. The road width is 5.00m. A barrier with a height of 1.10m is shown. The base of the barrier is 5.00m wide. The drawing includes a dashed line indicating the road edge and a solid line indicating the barrier top. The barrier has a sloped side and a vertical section. The text '5.00' is written below the road width, and '1.10' is written next to the barrier height.